



Welcome to your Travel Plan Pack

Welcome to your dedicated Travel Plan Pack. Here you will find information on how to take up more sustainable travel opportunities in Cranleigh.

As part of Amber Parkside, a Travel Plan has been produced, which sets out strategies to increase the level of sustainable travel and minimise the impact of development traffic on local roads and the environment. By promoting and monitoring travel taken by residents, the Travel Plan will aim to:

- Support a range of sustainable transport alternatives to provide the residents with options for sustainable travel to and from the site.
- Develop an awareness of the options for sustainable travel to and from the site and local area amongst residents.
- Promote car sharing, walking, cycling and public transport as safe, efficient, affordable alternatives to private cars and highlight the health and environmental benefits of using sustainable travel modes.
- Minimise the impact of car-based travel to the site on the local and strategic highway network and environment.

In this pack, you will find a range of up-to-date information on walking and cycling routes, public transport, and other local opportunities in and around Cranleigh.

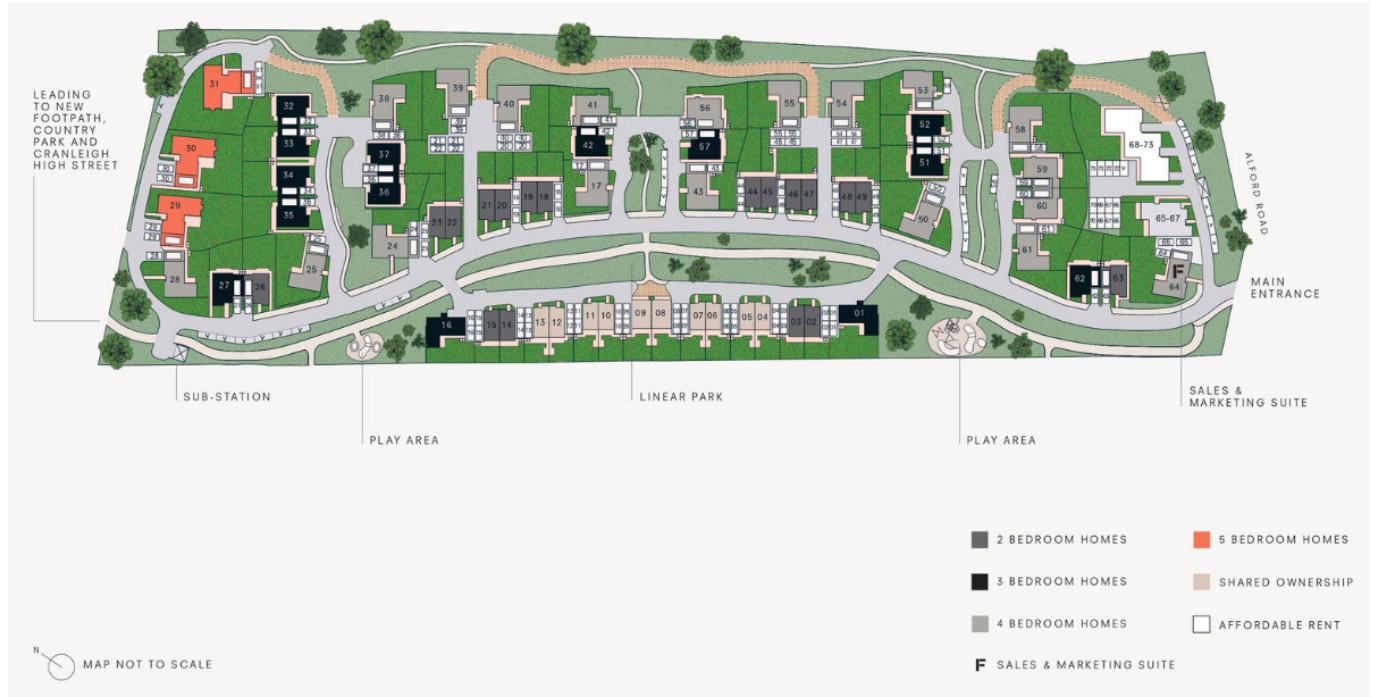
As well as your Travel Plan pack you also have your own dedicated Travel Plan website which provides further information on sustainable travel. Please visit: amberparkside-waterside.co.uk

If you have any questions or comments, or require further information on the topics presented then please get in touch via the following email address: amberparkside@i-transport.co.uk

Your Development

Amber Parkside is located in Cranleigh, a village located in the south of Surrey, roughly 8 miles southeast of Guildford. The development will aim to provide up to 228 new homes to the local community and a 22.8-hectare country park, split across two phases.

With local facilities available in Cranleigh, Godalming, Horsham and Guildford, there are plenty of different options to explore.



Walking & Cycling

Local Walking & Cycling Routes

Amber Parkside is surrounded by a number of walking and cycling routes providing access to destinations nearby and the rest of Surrey.

Route 223 of the National Cycle Network runs directly through Cranleigh, between Chertsey and Shoreham-by-Sea on a mixture of traffic-free paths and roads. The route passes shops, country parks, wildlife havens, pubs and cafes.

Plans showing your local area, on-site connections and local walking and cycling routes are shown within this pack. For more information on local walking and cycling routes please visit your dedicated Travel Plan website: amberparkside-waterside.co.uk

Useful Apps



Map my Walk



Map my Ride



Strava

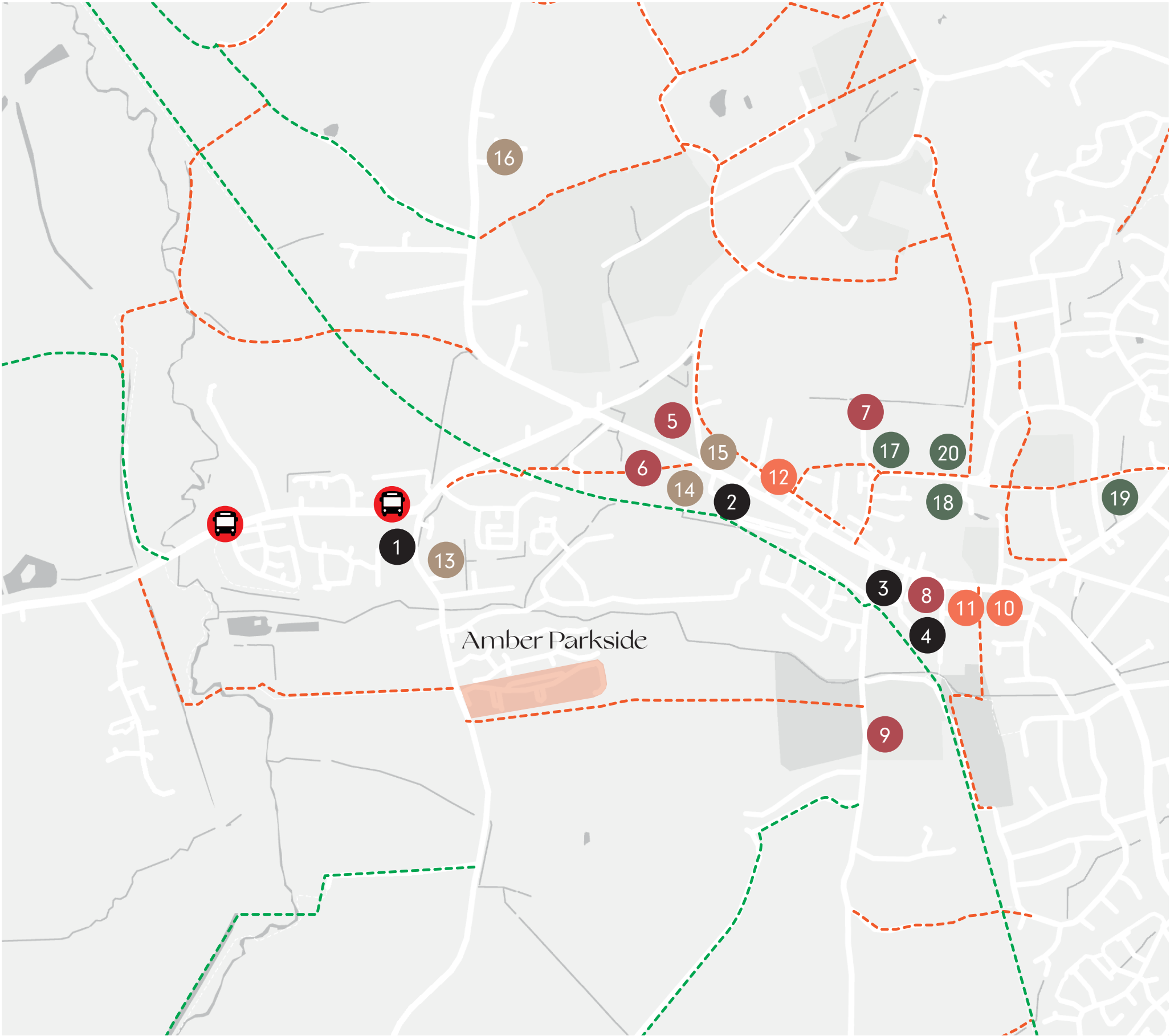


AllTrails




Amber Parkside Local Area Plan

Location/Facilty	Time (mins)	
	Walk	Cycle
1 One Stop Convenience Store	4	7
2 Sainsbury's	1	5
3 M&S	19	6
4 Co-op	6	7
5 Cranleigh Cricket Club	13	8
6 The Cranleigh Hotel	4	8
7 Cranleigh village sports and social club	14	8
8 Cranleigh Village Hall	5	9
9 Snoxhall Playing Fields	23	10
10 Cranleigh Medical Practise	24	10
11 Boots Pharmacy	8	14
12 Kelsham Dental Care	23	1
13 Littlemead Industrial Estate	2	4
14 Astra House Business Centre	1	5
15 Cranleigh High Street	14	8
16 Manfield Park Industrial Estate	5	13
17 Christopher Robin Day Nursery	21	7
18 Cranleigh C of E Primary School	24	8
19 St Cuthbert Mayne Primary School	24	8
20 Glebelands Secondary School	23	7



----- Footpath

----- Bridleway

 Bus Stop

Smart Driving

Car Sharing

Around 2.5 million people share their commutes to work every year in the UK. This removes 1.25 million cars from roads and saves around 1.25 million tonnes of CO² per year. Car sharing is a great way to reduce the amount of solo car trips on our roads not only for work trips but for all trips. Other benefits include:

Other benefits include:

- Reduce the need for parking
- Meet new people in your community
- Save on average £1,000 per year
- Reduce the stress of driving

For information on Car Sharing initiatives visit our Travel Plan website for links to:

- Liftshare – download the app today!
- GoCarShare
- BlaBlaCar – download the app today!



Public Transport

Bus Travel

The nearest bus stops to the site are located on Alford Road approximately 550m north of the site. The bus stop provides a shelter, seating and is featured with a flag and timetable information.

This bus stop is served by:

- Compass Travel Service 24 between Guildford and Cranleigh (via Bramley)
- Compass Travel Service 42 between Ewhurst, Cranleigh and Guildford



For more information on the timetables and the bus passes available please visit your Travel Plan website where you will find links to each of these services.

Rail Travel

Godalming Station is located approximately 7km to the north-west, offering direct and frequent access to Guildford Station.

From Guildford Station it is possible to access London, Basingstoke, Farnborough, Aldershot, Godalming, Wimbledon, Redhill, Epsom and Gatwick Airport.

For timetable information and live updates for services from Godalming please visit: www.southwesternrailway.com.

Taxi Services

Taxi services are also available locally and play a role in your local public transport. Local taxi companies include:

Cranleigh Taxi's

01483 277223

www.cranleightaxis.co.uk

Jarrad's Taxi's

01483 274794

www.jarradstaxiscranleigh.com

Cathy's Taxi'

01483 893130

www.cranleightaxi.co.uk

Useful Apps



Bus Checker



Stagecoach



The Trainline



National Rail



Minicab it

School Travel

Christopher Robin Day Nursery

Christopher Robin Day Nursery is located to the northeast of Amber Parkside and can be accessed via foot or cycle along Alford Road, Guildford Road, High Street and Rowland Road.

Cranleigh C of E Primary School

Cranleigh C of E Primary School is also located to the northeast of Amber Parkside. The school is accessible via Alford Road, Guildford Road, High Street, Rowland Road and lastly Parsonage Road, which has a dedicated crossing point with a dropped kerb and tactile paving.

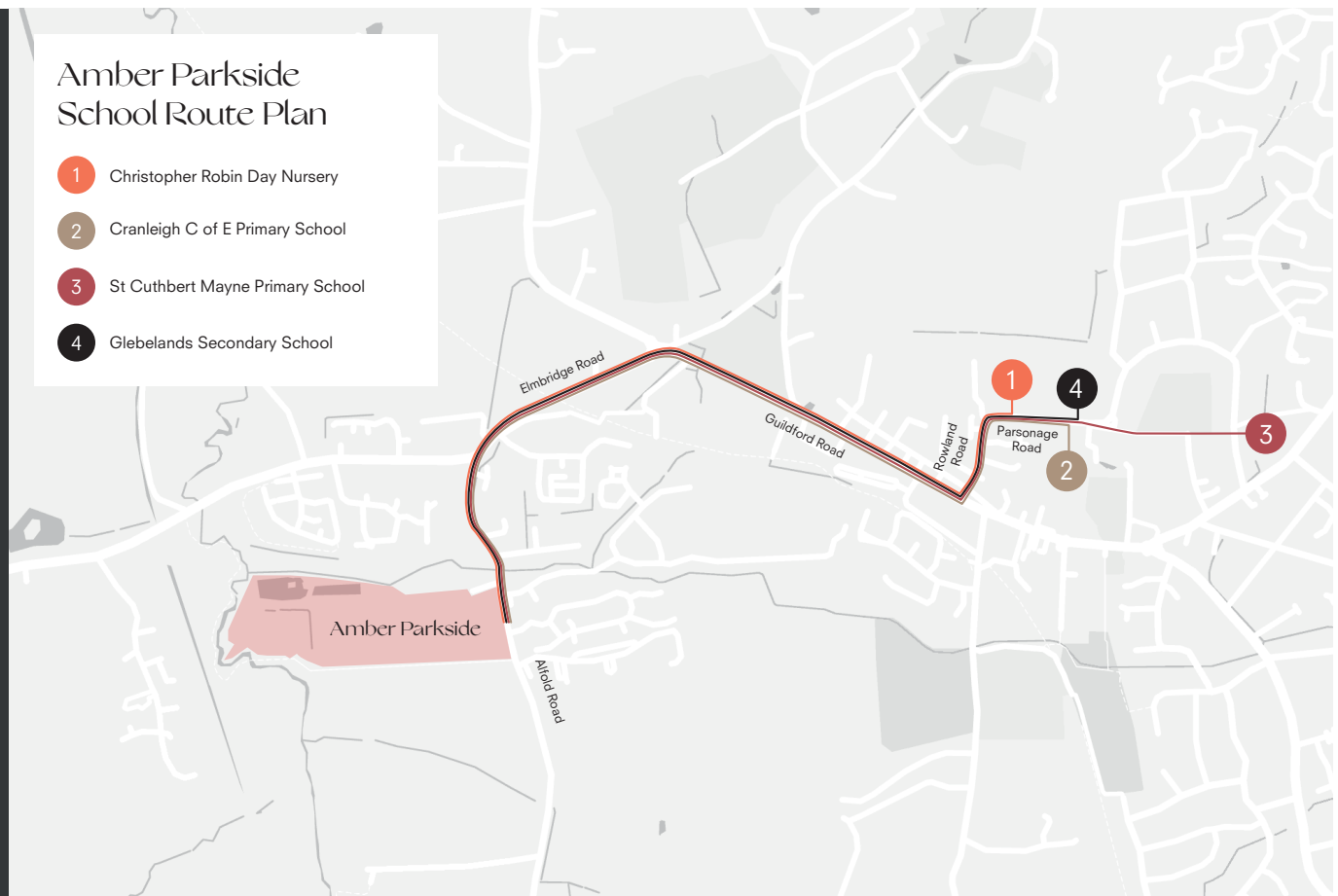
St Cuthbert Mayne Primary School

St Cuthbert Mayne Primary School is located to the Northeast of Amber Parkside on St Nicholas Avenue. The school can be accessed via Alford Road, Guildford Road, High Street and Ewhurst Road. There is a pelican crossing on Ewhurst Road and a dropped kerb to enable safe access on St Nicholas Avenue.

Glebelands Secondary School

Glebelands Secondary School is located to the northeast of Amber Parkside and can be accessed via foot or cycle along Alford Road, Guildford Road, High Street, Rowland Road and Parsonage Road. Parsonage Road has a dedicated crossing point with a dropped kerb and tactile paving.

Take a look at our school route plan on how you can travel to your local school.



What's Next?

As part of the planning application for the development, a Travel Plan document was prepared which sets out the objectives and benefits of sustainable travel and the overall scheme. This document also sets out the targets and measures which the development will look to achieve over a 5 year monitoring period.

Monitoring will be in the form of questionnaire surveys and traffic surveys throughout the monitoring period. These surveys will determine the level of different forms of travel undertaken by residents and will help understand any barriers to particular types of travel. The results from these monitoring surveys will be reviewed and monitoring reports will be produced to understand the effectiveness of the Travel Plan which allow for any changes to be made.

The results of the surveys and the monitoring reports will be uploaded to the Travel Plan website.

As part of the Travel Plan, each household is entitled to a financial incentive of up to £100 per household to spend on sustainable travel.

This can be spent on a Compass bus pass or used as a contribution toward the cost of a new bicycle. Simply make your purchase and follow the steps below:

- Go to our dedicated Travel Plan website (amberparkside-waterside.co.uk) to download your voucher.
- Fill out the form and send to our email address: amberparkside@i-transport.co.uk.

Get in Touch

For more information about your travel choices at Amber Parkside please visit your dedicated Travel Plan website:
amberparkside-waterside.co.uk

If you have any questions or comments about your Travel Plan pack please get in touch with your Travel Plan Coordinator at:
amberparkside@i-transport.co.uk.

